






Figure 3.1



# Coastal and Marine Protected Areas

(Including Marine Protected Areas and Protected Areas with Major or Minor Marine Components)

-  Marine Area
-  Terrestrial Area with marine component
-  Terrestrial Area with no marine component
-  Southern limit of Arctic data as provided by CAFF member countries
-  Arctic Circle (Latitude: 66° 33' North)

Source data supplied by CAFF member countries:



Compilation and map production by:



**Disclaimer:**  
Neither the delineation of boundaries nor the use of any name in the publication implies an expression of opinion on the part of UNEP concerning the legal status of any country or territory, or of its authorities, or concerning the delimitation of the frontiers of any country or territory.  
Projection: Lambert-Azimuthal Equal Area. UNEP/GRID-Arendal March 1996.